



# Special Service Area #51 Patrol

Monthly Patrol Report

September 1, 2017 to September 30, 2017





---

# Table of Contents

Executive Summary.....	3
SSA 51 Hotspots.....	4
SSA 51 Statistics for September.....	5-6



October 15, 2017

RE: September 2017 Statistical Analysis for SSA 51

SSA #51 Stakeholders,

Fall brings in a period where foot traffic may decrease around the special service area, but we will continue our work to make sure the patrons of the business district are kept safe consistently.

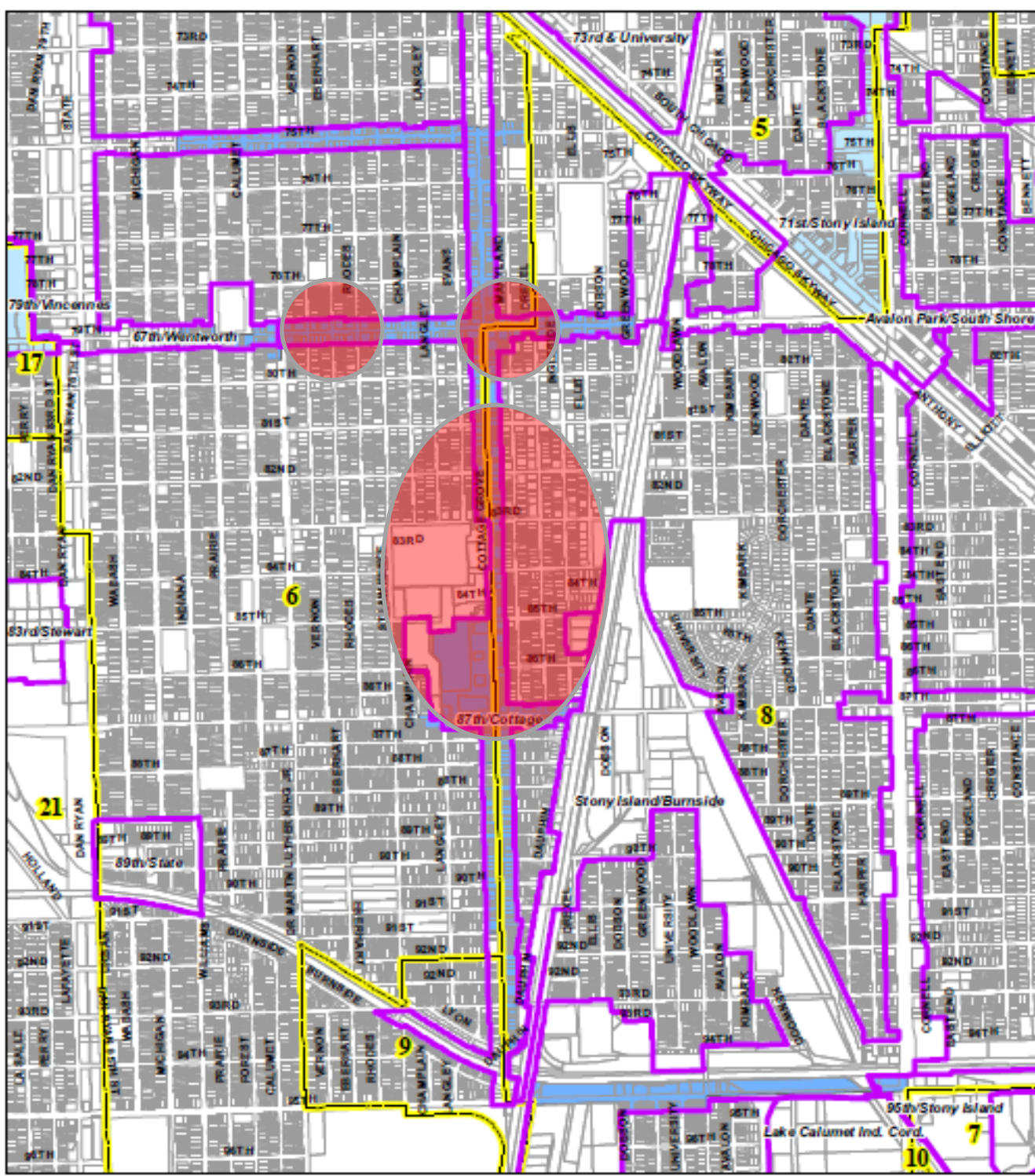
Your business and its safety are our top priority to ensure the community and your organization is as profitable as possible.

Please accept this correspondence as an official summary of SSA #51 patrol reporting. This document includes summaries of data reported, interpretations of the data, predictions of future activity within the SSA #51 boundaries and data from ClearMap reports.

Regards,

John H. Griffin, Jr., President/CEO  
AGB Investigative Services, Inc.  
2033 W. 95th Street  
Chicago, IL 60642

# Areas to Watch in SSA 51 (Hotspots)



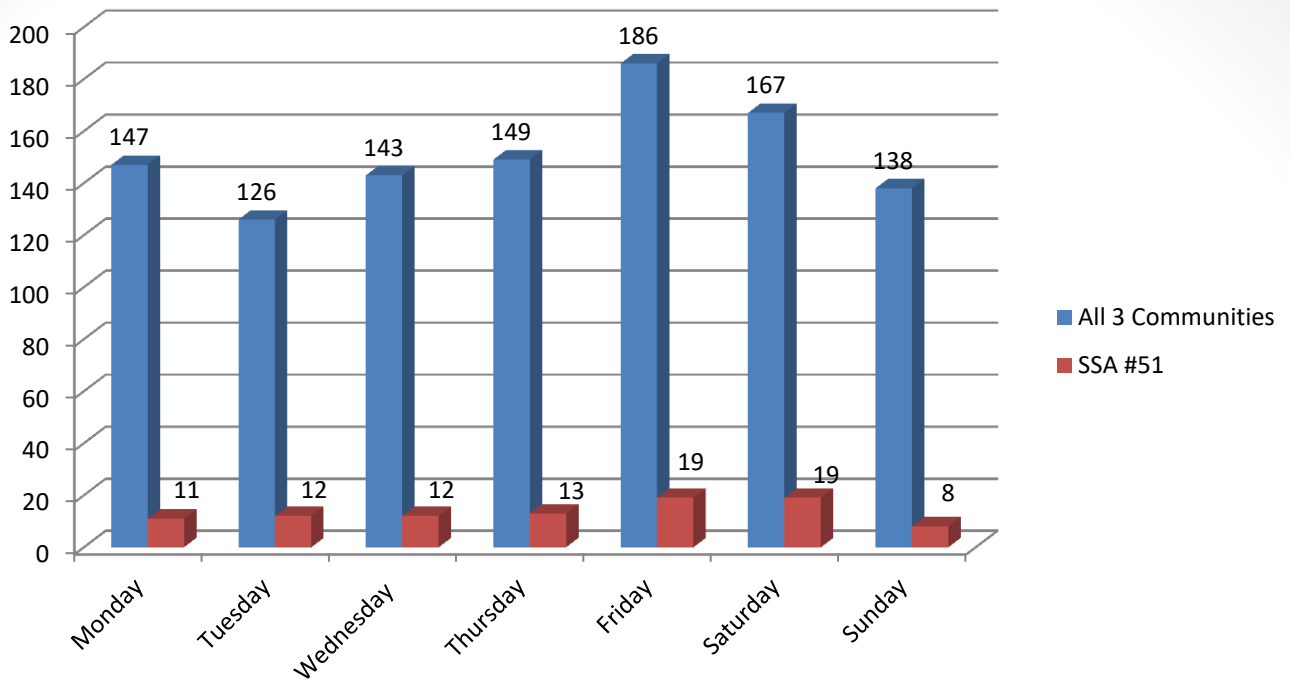
**Legend**  
 SSA  
 Chatham  
 TP  
 Ward

**CHATHAM**  
**SSA #51**

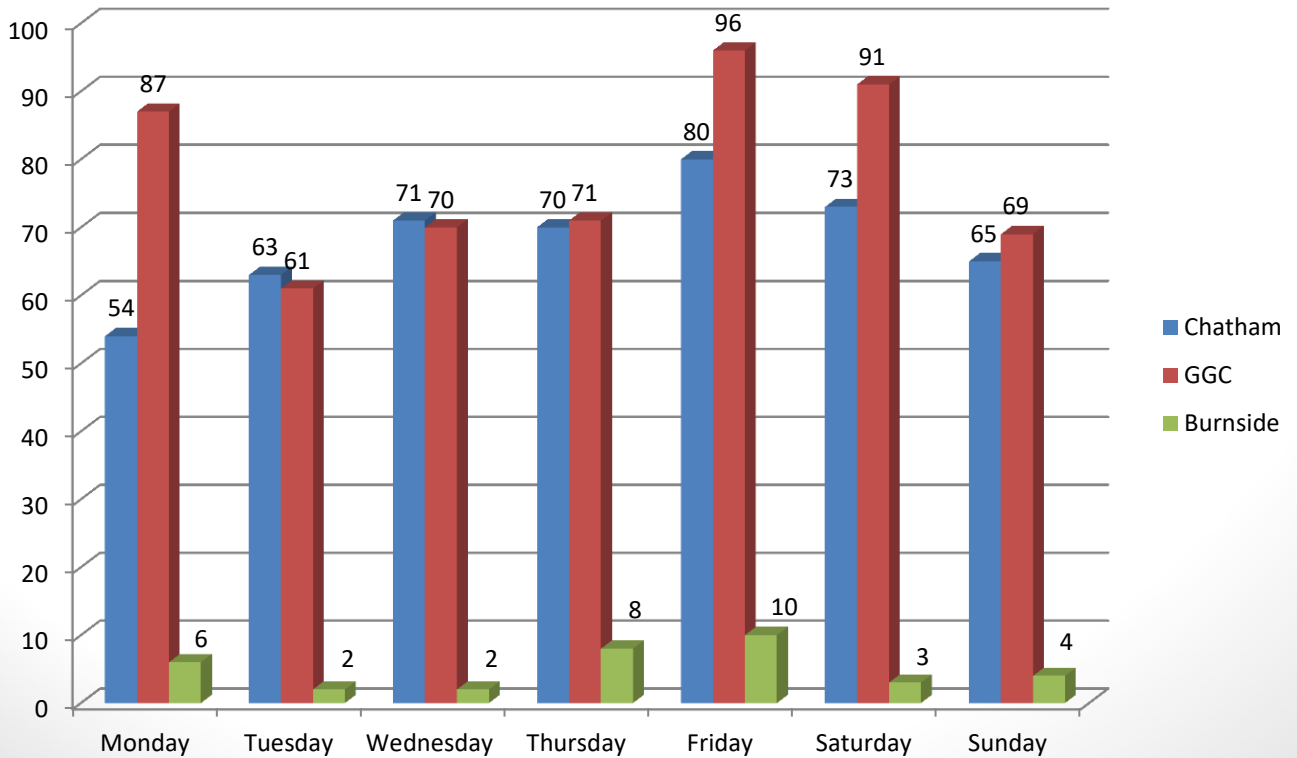
CITY OF CHICAGO  
 DEPARTMENT OF BEHAVIOR  
 AND PREVENTION SERVICES  
 PUBLIC SAFETY DIVISION  
 CHATHAM

**\*All statistics are pulled from Chicago Police Department data uploaded to ClearMap\*  
for the month of September.**

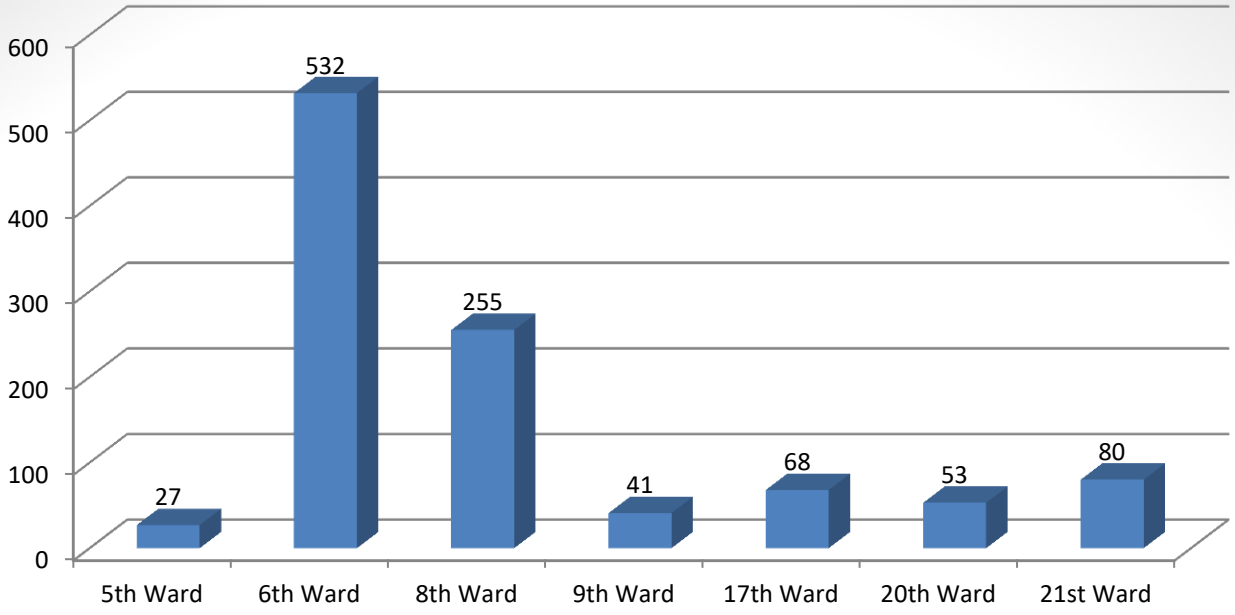
## Crimes in SSA #51 Boundary vs. Entire Community



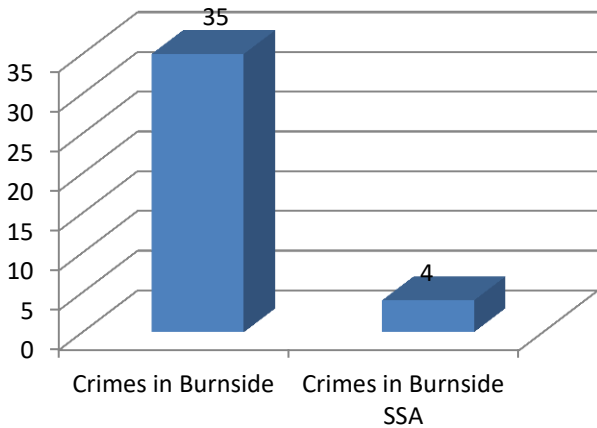
## Comparison of Community Crimes Around SSA #51



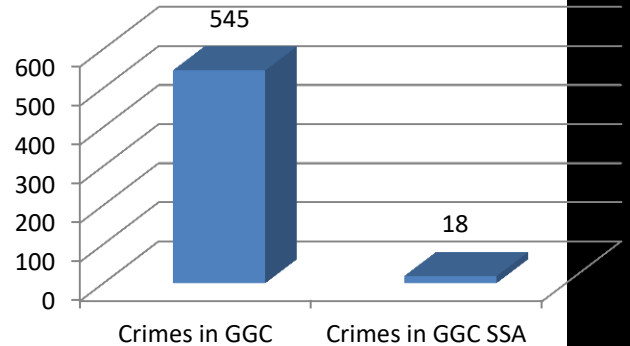
# Number of Crimes Per Ward



## Number of Crimes in Burnside



## Number of Crimes in Greater Grand Crossing



## Number of Crimes in Chatham

